

*Time Travel and GPS F*ckery*

Larry Pesce, Technical Operations Manager & Director of Research

Mike Poor, President, Senior Security Analyst

Wild West Hackin' Fest - Way West 2020

WHO THE F*CK ARE YOU?



Mike Poor, InGuardians

President & Senior Security Analyst

- Consiglieri
- Detection and analysis expert
- Professional speaker/educator
- Bladesmith extraordinaire
- Foodie & cook





AS SEEN ON
FORGED IN FIRE

Larry Pesce, InGuardians

Technical Operations Manager & Director of Research

- IoT, WiFi, SDR
- Star Wars fan
- SANS author/instructor (SEC617)
- Amateur sawdust and knife maker
- Ham Radio operator (KB1TNF)





SATELLITE NAVIGATION – THE FUNDAMENTALS




- Multiple satellites in orbit transmitting to earth with known position
- Transmissions include:
 - A pseudorandom code
 - Current Time of Transmission (TOT) aka epoch
 - Satellite position at TOT
- Upon receipt, the receiver:
 - Aligns the “packet” reception with the pseudorandom code
 - Compares TOT to Time of Arrival (TOA) from 4 satellites
 - Computes 4 Time of Flight (TOF) values with the TOT and TOA
 - Uses the 4 TOF values, satellite positions and the speed of light to calculate position



SATELLITE NAVIGATION – THE HARD PART

For n satellites, the equations to satisfy are:

$$d_i = (t_i - b - s_i) c, i = 1, 2, \dots, n$$



where d_i is the geometric distance or range between receiver and satellite i (the values without subscripts are the x , y , and z components of receiver position): * **

$$d_i = \sqrt{(x - x_i)^2 + (y - y_i)^2 + (z - z_i)^2}$$

* https://en.wikipedia.org/wiki/Global_Positioning_System#Navigation_equations

** Microsoft Office products suck for math equations!



Space Force, Maths, and Magic



SATELLITE NAVIGATION – THE SERVICES



- Multiple satellite systems deployed, all with similar math, collectively referred to as GNSS:
 - GPS (US)
 - BeiDou (China)
 - Galileo (EU ++)
 - GLONASS – Russia, operational worldwide
 - IRNSS - India
 - QZSS - Asia-Oceania, Japan
- All systems feature:
 - Civilian and encrypted military applications
 - Multiple position resolution enhancements
- Can be used for time synchronization, NTP...



SATELLITE NAVIGATION – THE PROBLEMS



- Satellite transmissions are weak
 - They come from space!
 - Low power transmitters, solar power
- Deriving location relies on unauthenticated signal reception
 - Transmissions can be spoofed/crafted
 - Technically illegal, licensed transmission bands
 - Reception only provides no method for mutual authentication
- Deriving time from GPS is easier with arguably less math
 - Time encoded in transmission...
 - ...just spoof the transmissions
- Yes, spoofing mitigations do exist, some expensive to implement



A JOURNEY THROUGH TIME AND SPACE



- Easy for civilians to spoof over a short distance
 - Again, illegal, but possible!
- Needs a Software Defined Radio (SDR) and Software
 - Hackrf
 - gps-sdr-sim from from osqzss (Takuji Ebinuma)



We can spoof *location* or *time*...

- Why do we trust GPS and who would f*ck with it?
- Nation states with more advanced capabilities may be highly motivated...





RISKY BUSINESS? YOU TELL ME!



- Why do we trust GPS and who would f*ck with it?
- Nation states with more advanced capabilities may be highly motivated...and even those with reduced capabilities have motive
- What happens when *location* changes:
 - On critical, fixed assets
 - For shipments in transit, now delivered to the wrong destination
 - And re-direction of VIPs, family into dangerous situations
 - ...and you can capture that rare Pokémon
- What happens when *time* changes:
 - For servers/devices using time-based authentication (TOTP, OATH)
 - System time out of sync for ICS/SCADA/IIoT automation
 - Financial systems reliant on precise timing for transactions
 - Systems connected to NTP or local WWVB re-transmissions

“A hypothetical disruption to GPS could result in \$30 billion to \$45 billion in economic losses over a 30-day period.” – NIST



CASE STUDY: THE RUSSIAN PREDICAMENT



- C4ADS and The University of Texas at Austin study of Russian GNSS spoofing activity
- 500+ ships, military targets untold number of civilian devices affected with “false locations”
- Intended to provide protection/masking making attacks, drone strikes difficult or impossible
 - Used in areas of “protected airspace”
 - Diversions from VIPs (Putin and others)
 - In defense of strategic government and military facilities
 - Protection of military assets abroad (Syria)
- Rumored to be delivered through both mobile and fixed position transmitters
 - Theorized to perform RF jamming on L2 and L5 transmitters, forcing fallback to spoofed L1



Locations of observed GNSS spoofing, C4ADS

<https://www.c4reports.org/aboveusonlystars>

“[Syria is] the most aggressive electronic warfare environment in the world.”

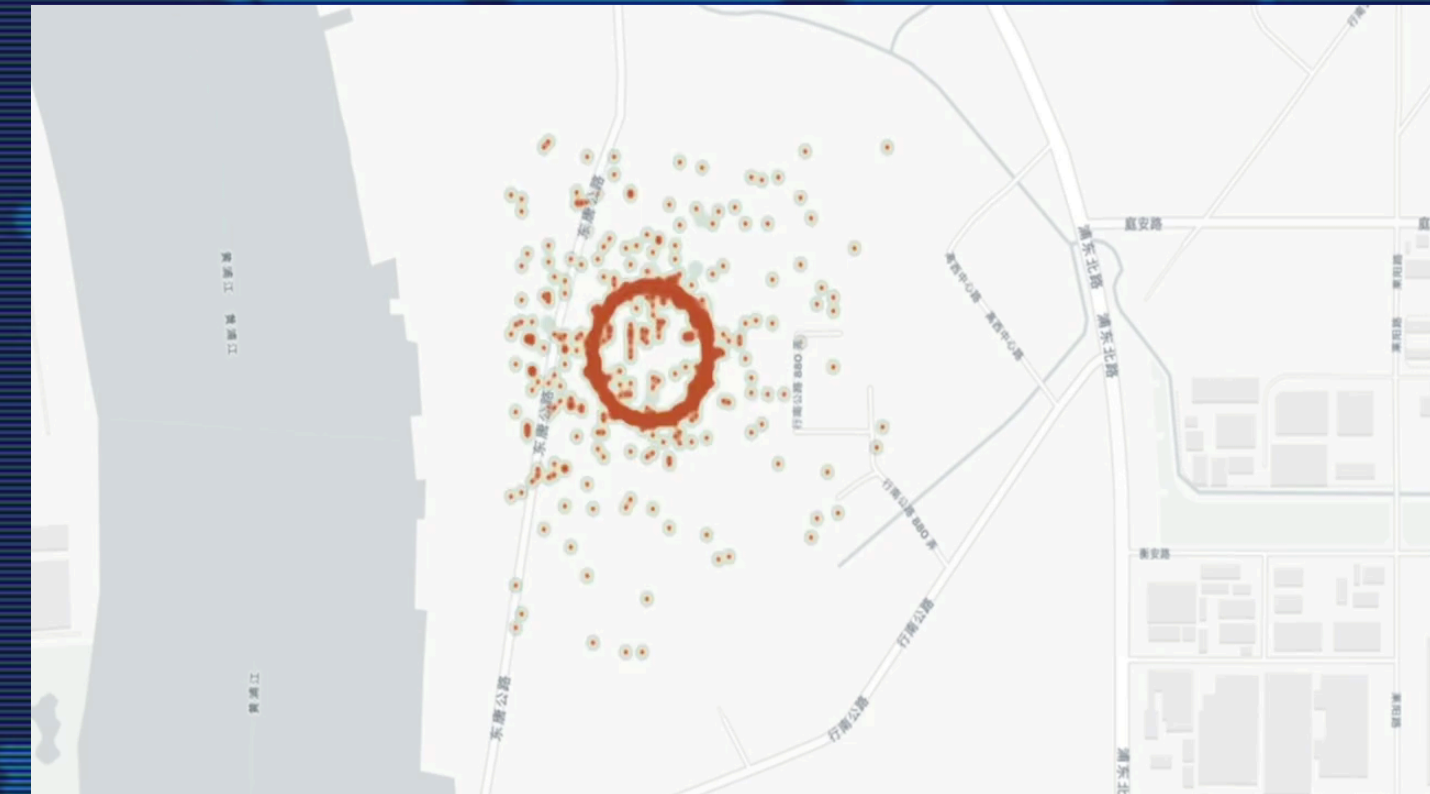
– General Tony Thomas



CASE STUDY: WE'VE BEEN SHANGHAIED!



- C4ADS, The University of Texas at Austin study of GNSS spoofing activity at the Port of Shanghai, China and the Huangpu river
- Alleged AIS sailing vessel navigation spoofing
- Unknown number of affected vessels, but many life-threatening conditions reported
- Determined to not be an AIS problem but GPS f*ckery...
 - AIS location broadcasts are derived from GPS
 - Navigation decisions made on AIS data, which was erroneous
- GPS spoofing confirmed through Strava aggregated data
 - Many bicycles, many fitness trackers, all spoofed
 - Statistically all spoofed to a central location, Sinopec Shanghai Petrochemical Company, a large chemical manufacturer
- Unknown motivation at this time... ㄟ_(_ツ)_/
 - ...how ever it is odd that China allegedly “attacked” their own assets (Huangpu Maritime Safety Administration, MSA) for long periods of time
 - Potential attempt to thwart smuggling, illegal sand mining



Time-lapse of spoofed GPS data from Strava. C4ADS
<https://www.technologyreview.com/s/614689/ghost-ships-crop-circles-and-soft-gold-a-gps-mystery-in-shanghai/>

“Captains and pilots have become very dependent on GPS, because it has been historically very reliable. If it claims to be working, they rely on it and don’t double-check it all that much.”

- Todd Humphreys, Radionavigation Laboratory Director, UT Austin



GPS SPOOFING FOR THE MASSES



Location

```
gps-sdr-sim -e <ephemerides.brdc> -l 30.286502,120.032669,100
```

Time

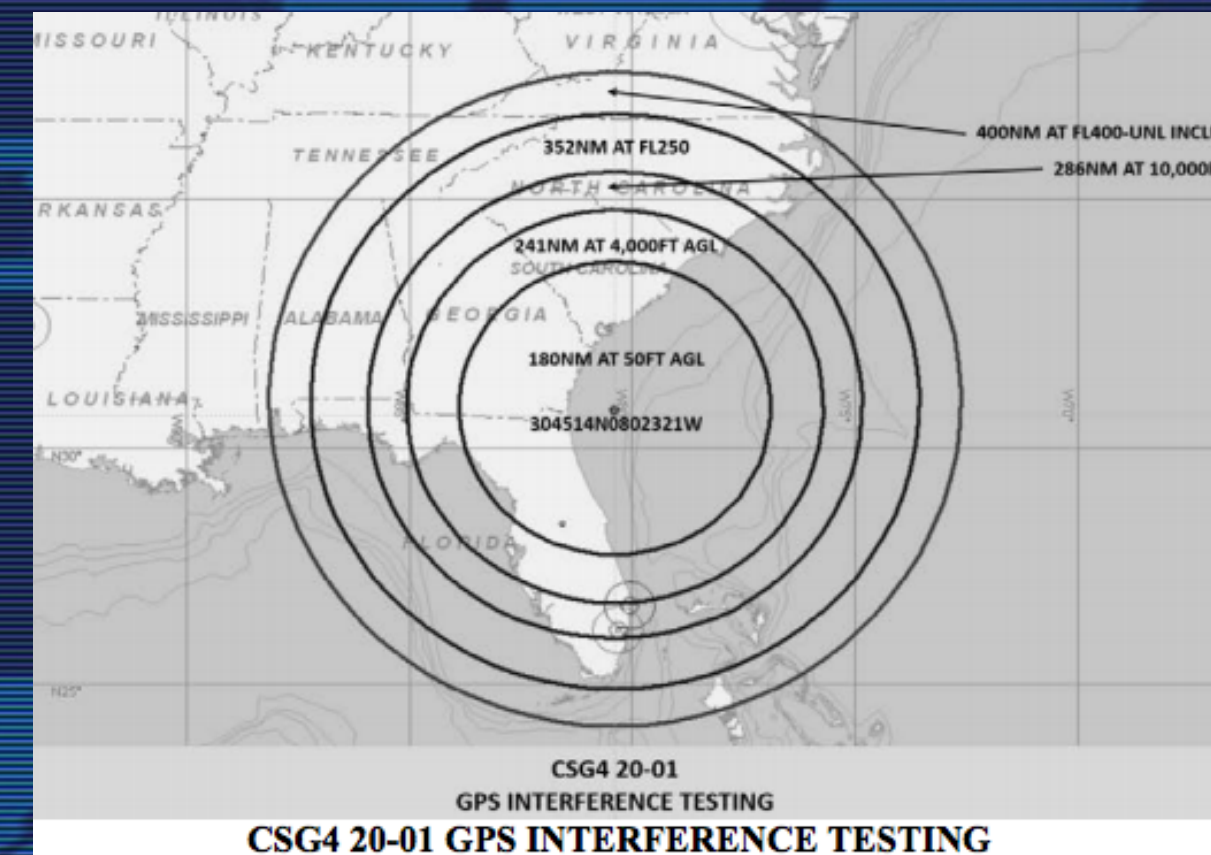
```
gps-sdr-sim -e <ephemerides.brdc> -t 2020/02/29,01:23:45 -T  
2020/02/29,01:23:45
```



DETECTING GPS F*CKERY



- There is no method for civilians to detect unusual GPS time/location behavior
- Projects to determine the health of satellites exist
 - GALMON (<https://galmon.eu/>)
- Some info available, largely in academia
- Notifications from various agencies on “testing”
 - Only for “legitimate” f*ckery!
 - US Government executive order to test outages - more to come!
- There is no method for civilians/enterprise to detect unusual GPS time/location behavior
- So, we built one...
 - Hardware and software-based mechanism for detecting GPS f*ckery



Area affected by January 16-20, 2020 interference testing
https://www.faa.gov/flightinfo/NOTICE/2020/Jan/CSG4_20-01_GPS_Flight_Advisory.pdf



INTRODUCING WAILIN



WHAT THE F*CK IS WAILIN?



- A method for aggregating separate and distinct satellite location and time datapoints to look for outliers
 - Distinct systems in order to determine if one or many are being disrupted
 - Raspberry Pi image and manual install methods
- WaiLin is:
 - A citizen approachable GPS f*ckery detection platform
 - Open source
 - Extensible
 - Expandable
 - Inexpensive
- Build your own!
 - <https://www.amazon.com/hz/wishlist/ls/2S55SRUKHFHCR>



<https://github.com/inguardians/WaiLin>

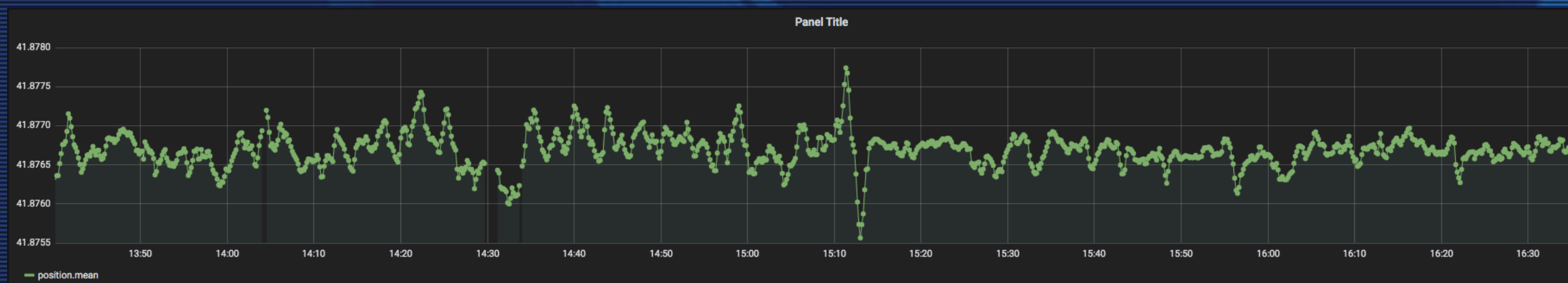


CURRENT STATE OF WAILIN



- Hardware
 - Raspberry Pi 4
 - 2x RTL-SDR (ADS-B, AIS) (optional)
 - Expandable for other time sources, IE WWVB
 - 3x Satellite Navigation receivers (uBlox 8M)
 - With 3x serial to TTL converters
 - GPS, GLONASS, Galileo, configurable for others/more/less
 - Multiple points of location/time for independent confirmation
- Software
 - Ingestion of data to a local InfluxDB instance
 - Post-processed with Grafana for visualization
 - Alerting to Discord, customizable for other DIY methods

Huge thanks to
Faith
@InGuardians:
She did so much of
the heavy lifting
with the code!



FUTURE STATE OF WAILIN



- Currently limited to your own, localized data
 - Expansion for sharing of data on a global scale
 - World-wide trending
 - DShield, but for GPS! (Geolocation Reporting Engine Goodness, GREG)
- Further support for additional time/location sources
 - Implementation/analysis of ADS-B, AIS for location
 - Comparison to other time sources such as WWV/JJY/DCF77/DVB/ATSC
- Improved alerting methods
 - Support for additional platforms
 - Near-real time, as opposed to batch processing



HOW CAN YOU HELP?



- Install, use and contribute to the Global GREG
 - We still have some development work left...
- Submit alerts from your fixed-point location to Discord
- Pull requests with new features



<https://github.com/inguardians/WaiLin>



...**BUT WAIT, THERE'S MORE!**



- We've just scratched the surface with GPS
- How many other sources of RF do we rely on for our day to day lives, or in our enterprise?
- How many of these signals do we blindly trust?
 - GSM? ATSC? FM Radio with RDS? 433 MHz?
- Our challenge to you:
 - Think about those other transmissions
 - Think about how false transmissions would affect you or your enterprise
 - Build (and share) your own detection mechanism

We've become increasingly more reliant on technology and "Magic RF". It is time to verify, monitor and detect the previously unknown f*ckery!



CONCLUSIONS



- GPS spoofing is possible by nation states, or civilians
- GPS spoofing can be damaging to civilians/enterprise
 - Location and time can have drastic effect on operations, authentication
- Few opportunities exist for civilians to, inexpensively perform detection
- WaiLin helps solve the lack of detection
 - We implore you to stand up stations and contribute code
- We've become reliant on technology that can be f*cked with
 - We need to up our detection game for other non-network technologies



THANKS



mike@inguardians.com
@mikepoor



larry@inguardians.com
@haxorthematrix

<https://github.com/inguardians/WaiLin>